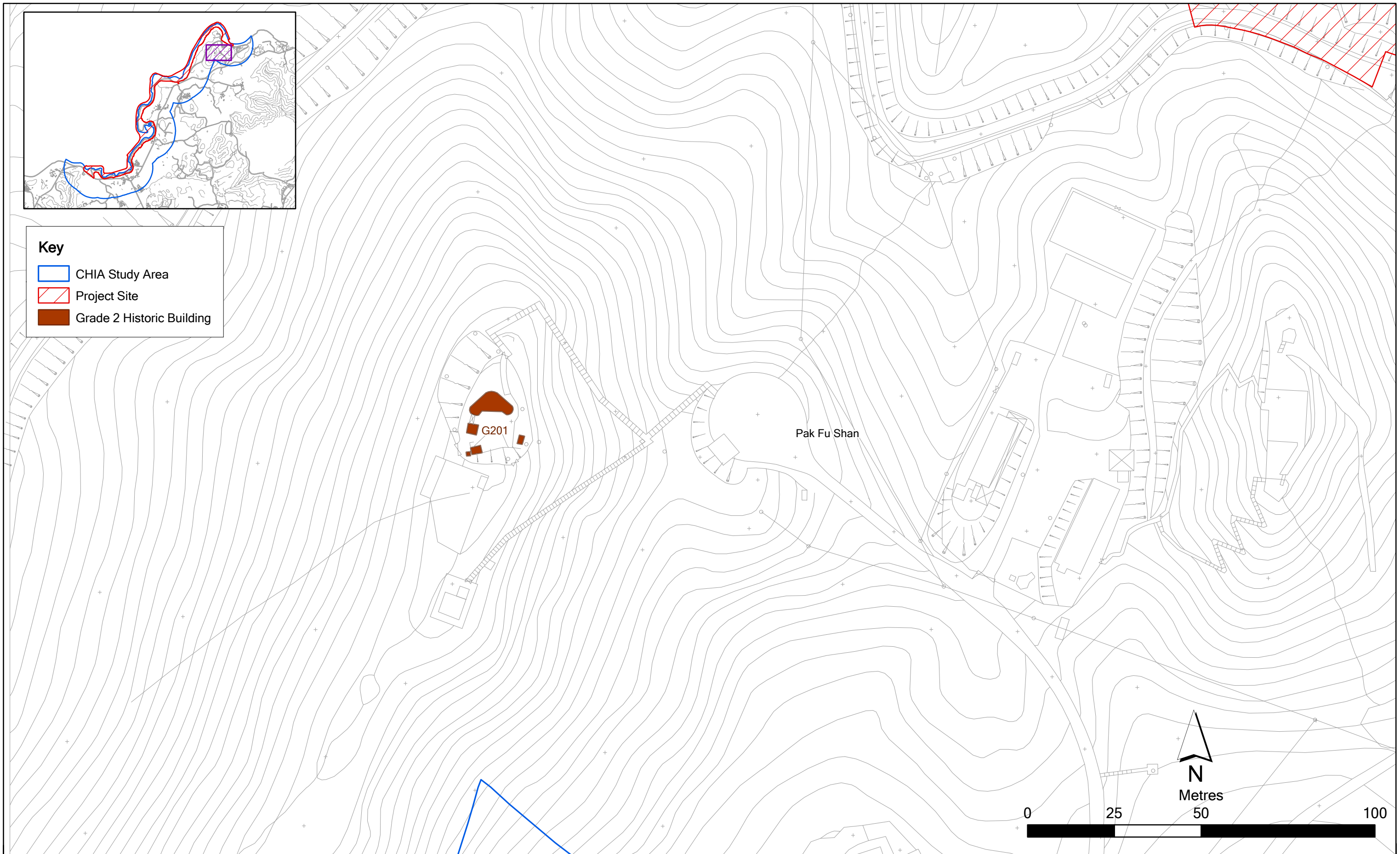
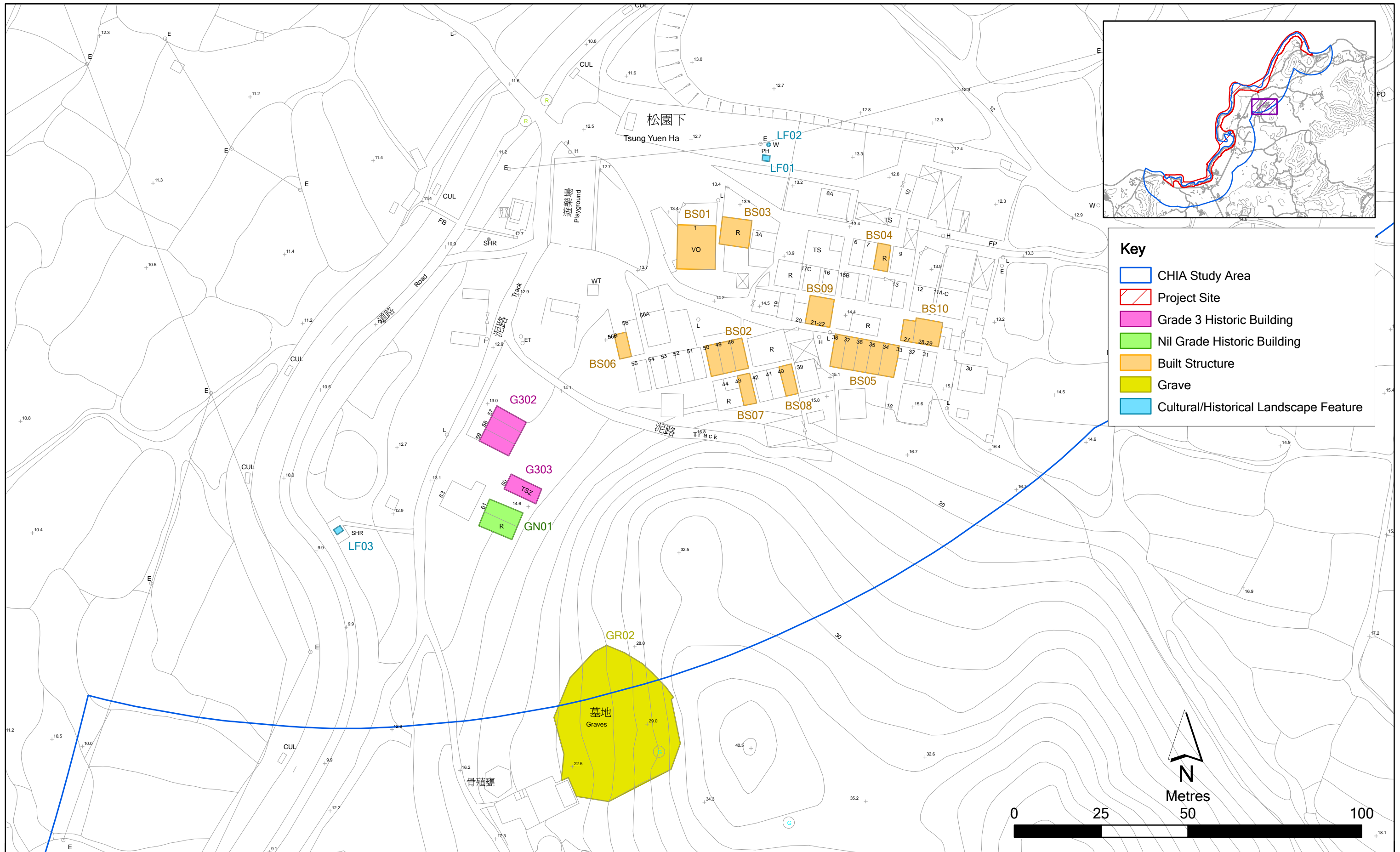


Key

- CHIA Study Area
- Project Site
- Grade 2 Historic Building





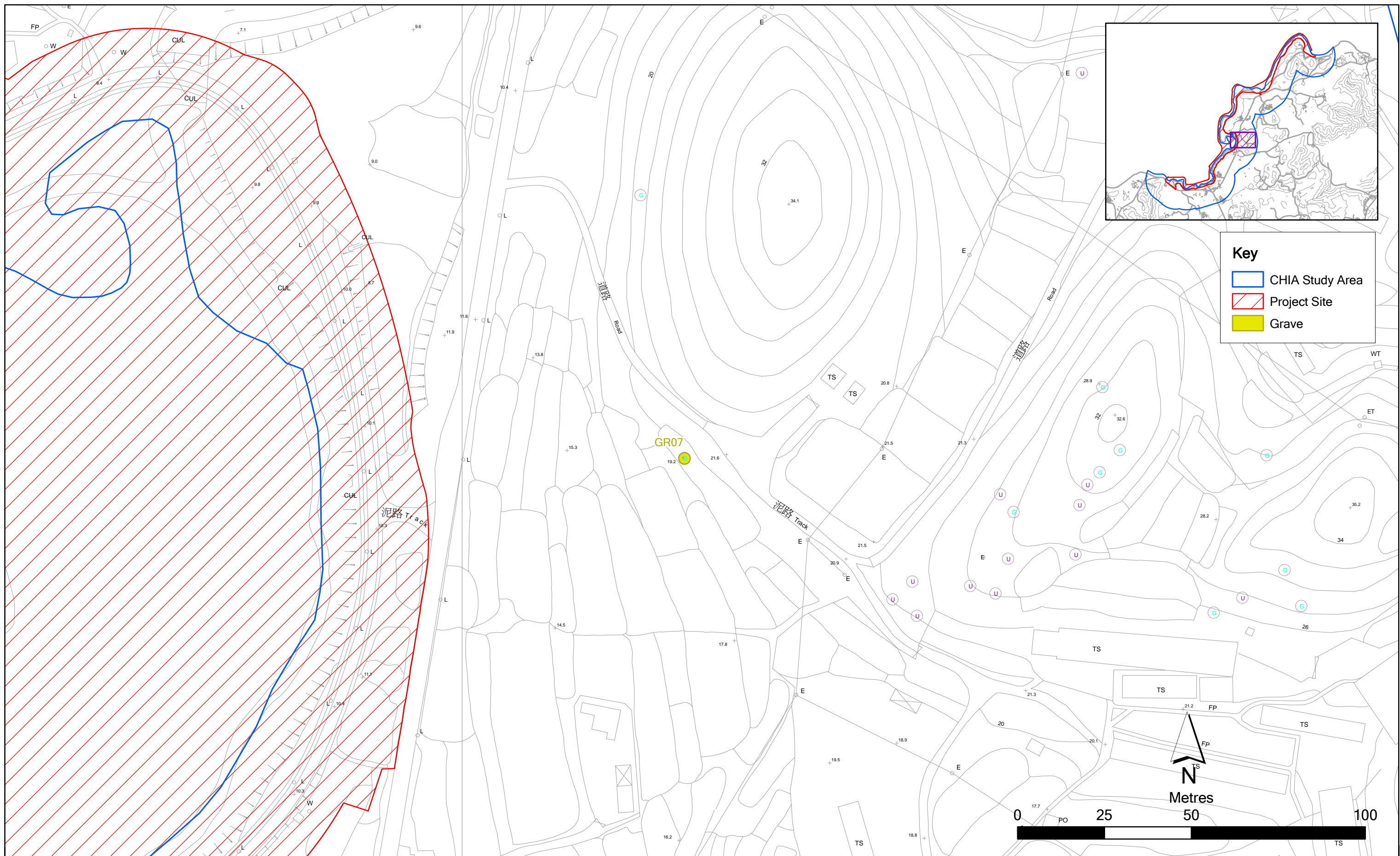
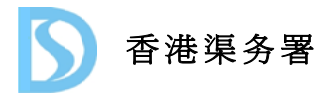


Figure 11.7
1:1000 Location Plan of the Identified Built Heritage Features
 (Sheet 5 of 9)

File: 0101759_BH_e.mxd
 Date: 26/05/2010

深圳市治理深圳河办公室



长江水資源保护科学研究所
 CHANGJIANG WATER RESOURCES PROTECTION INSTITUTE



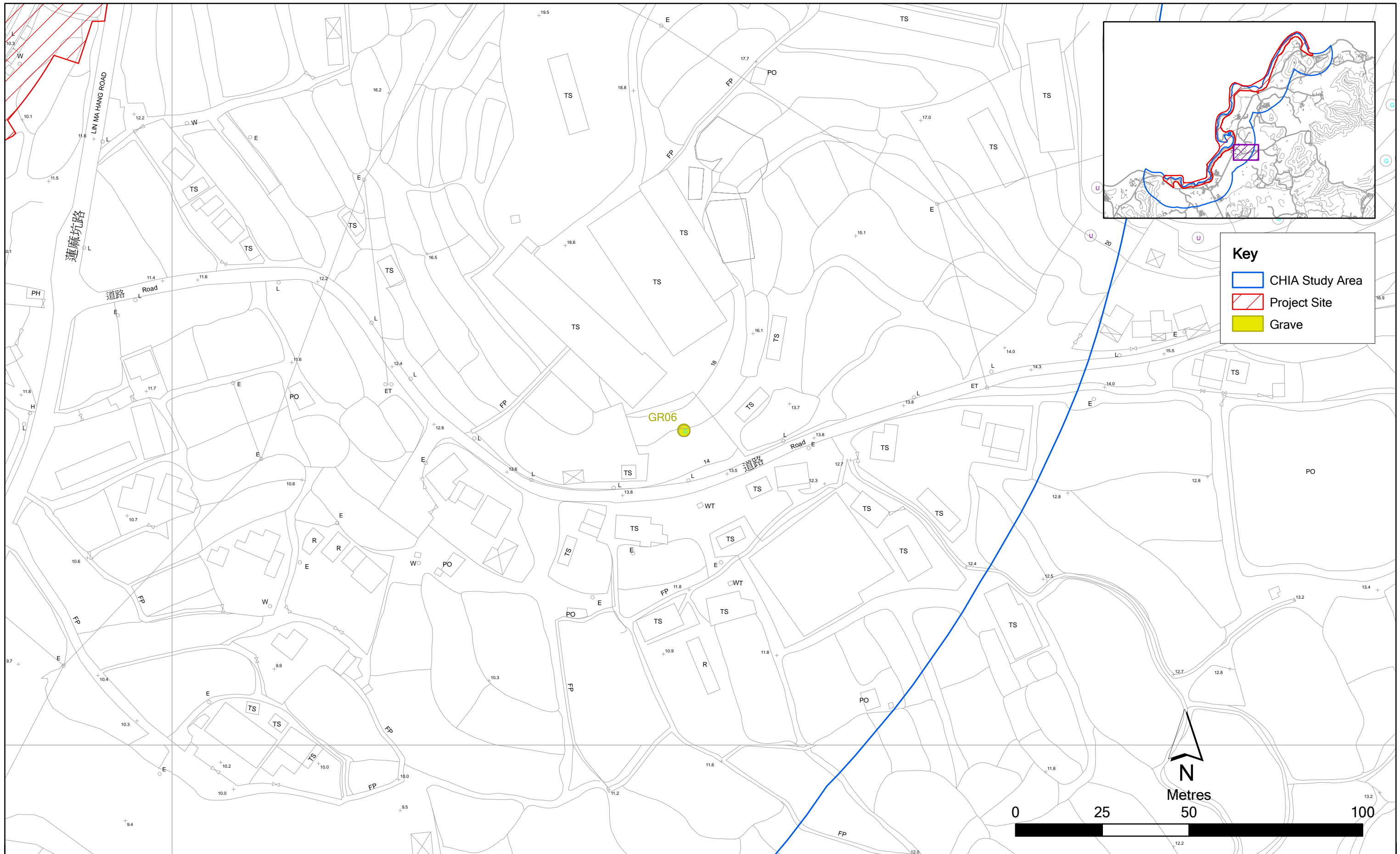


Figure 11.8

1:1000 Location Plan of the Identified Built Heritage Features
(Sheet 6 of 9)

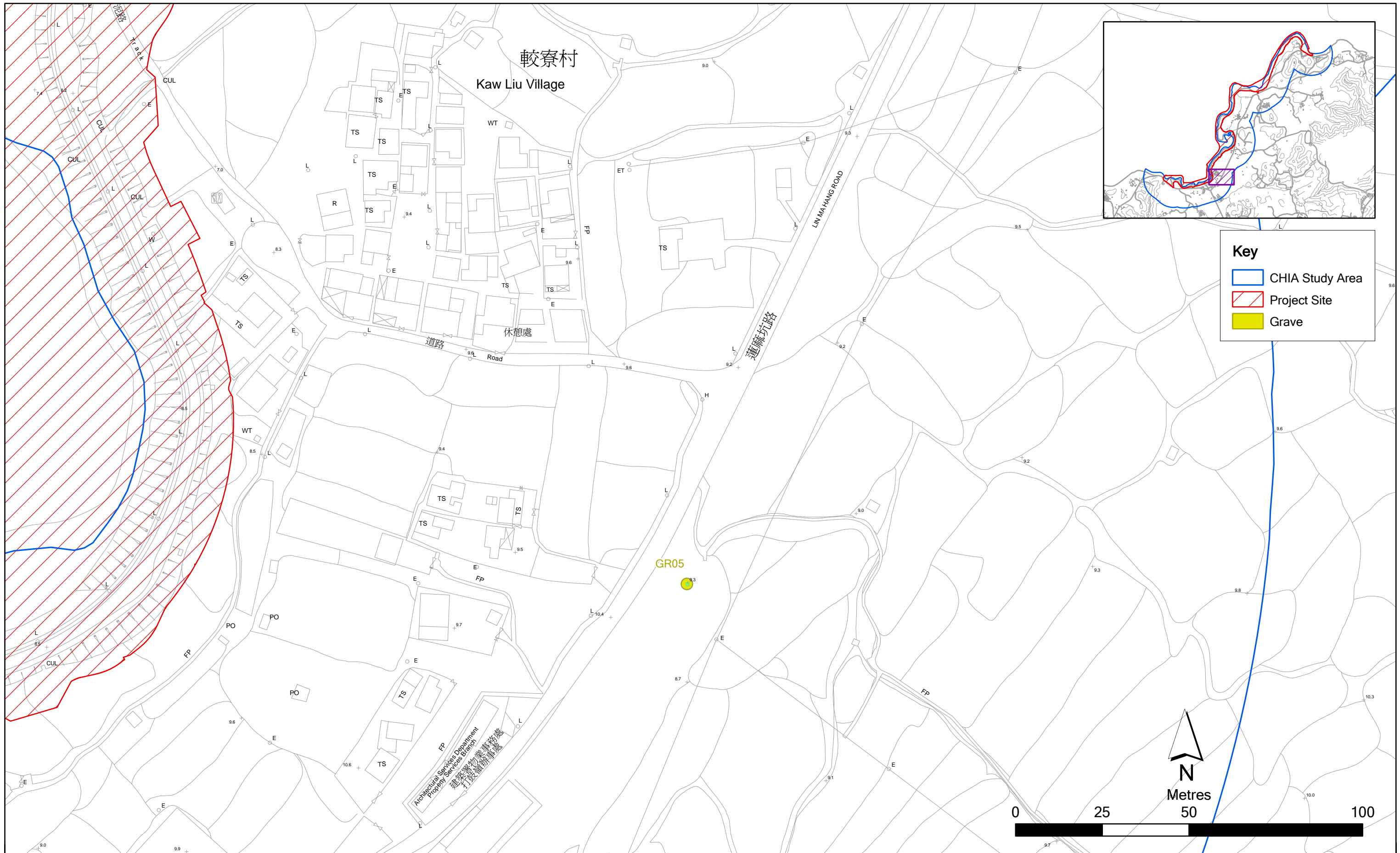


Figure 11.9

1:1000 Location Plan of the Identified Built Heritage Features
(Sheet 7 of 9)

